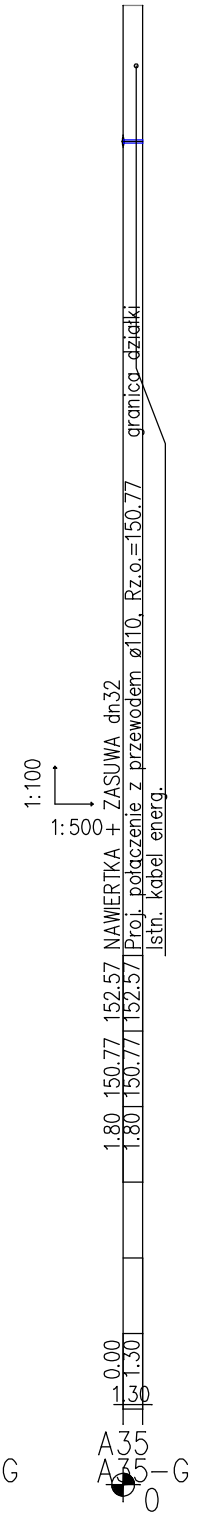
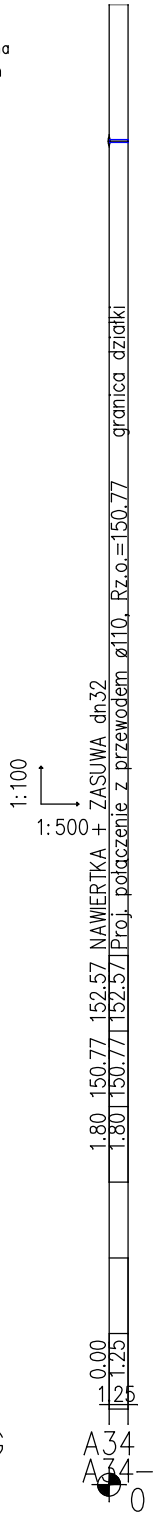
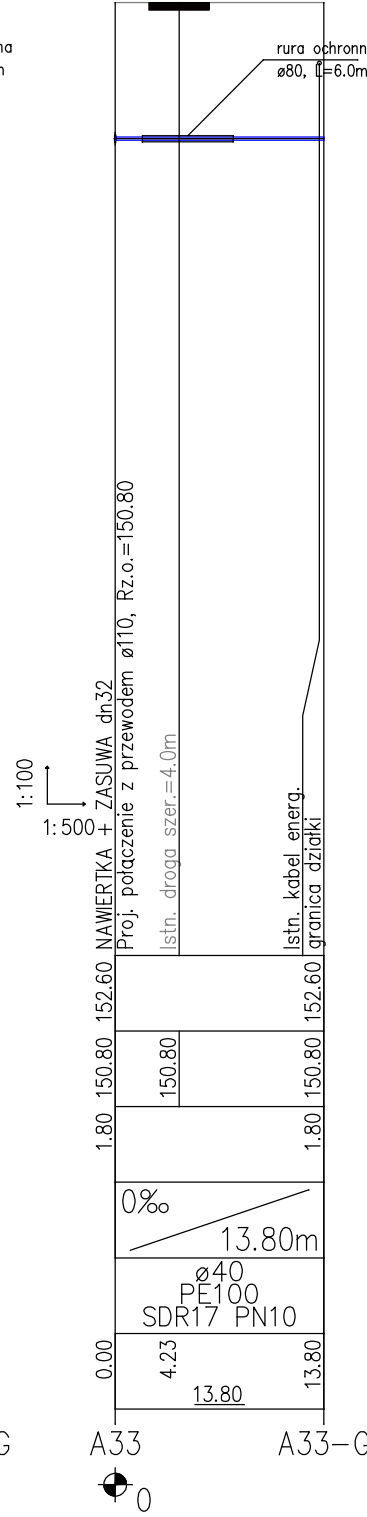
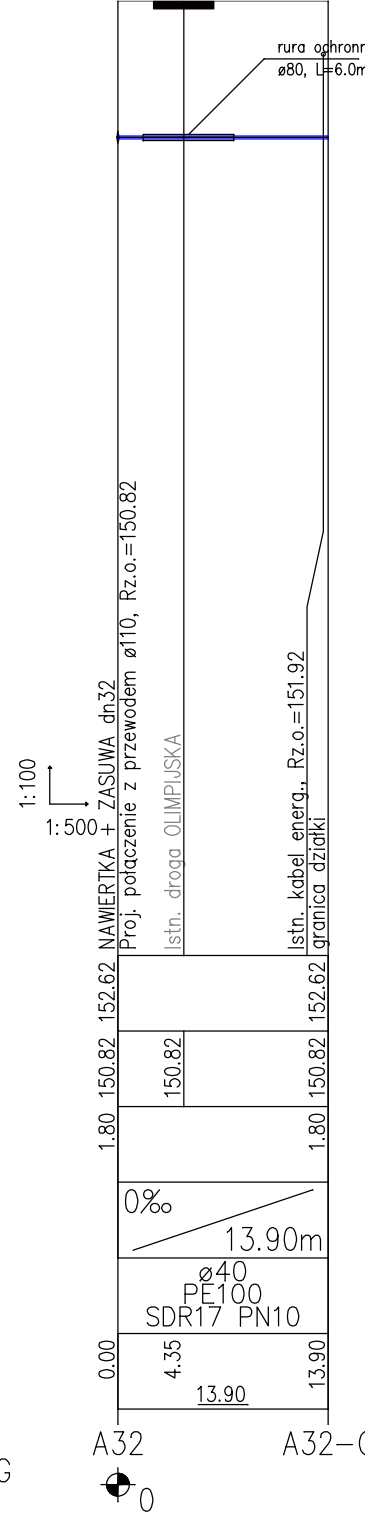
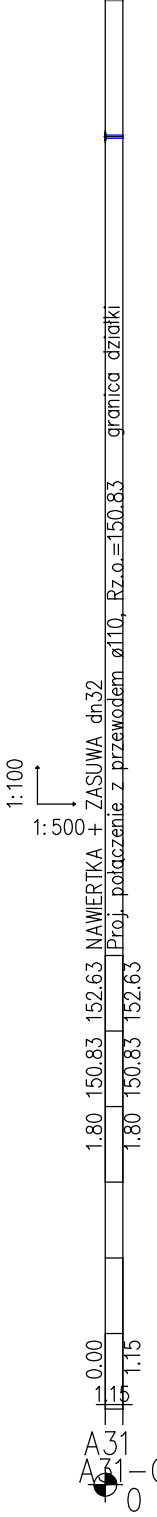
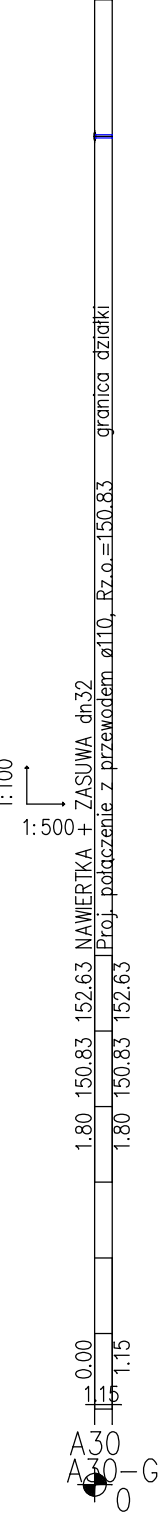
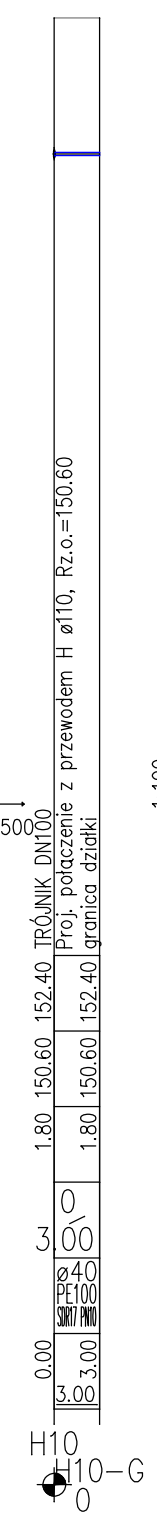
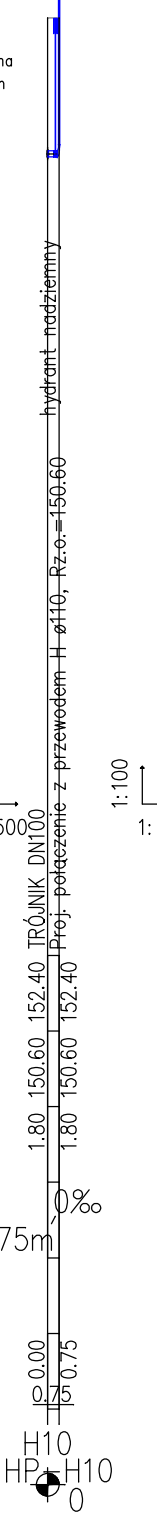
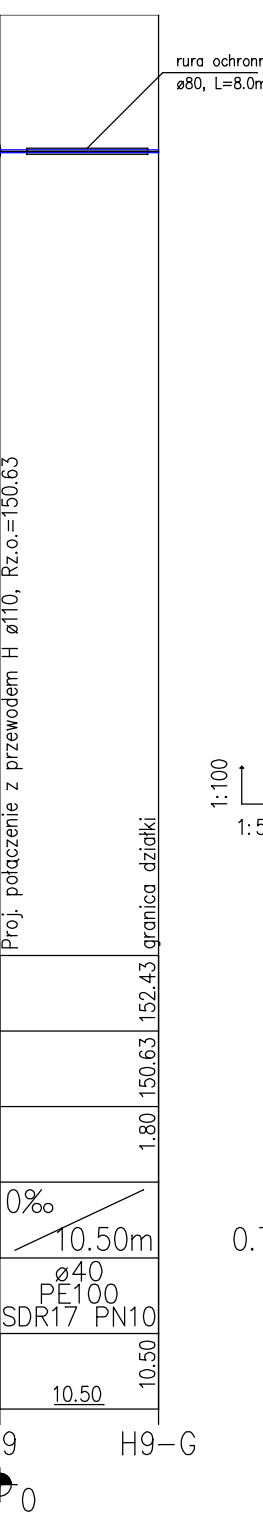
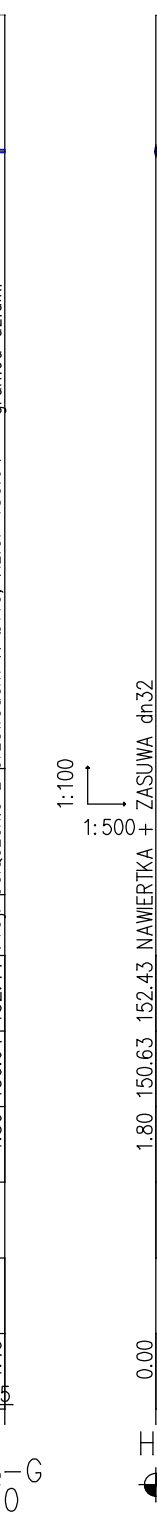
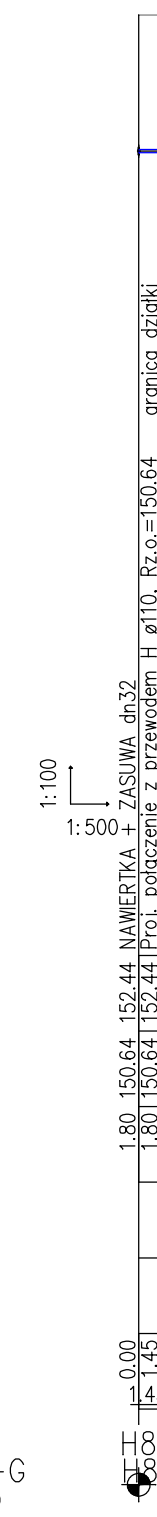
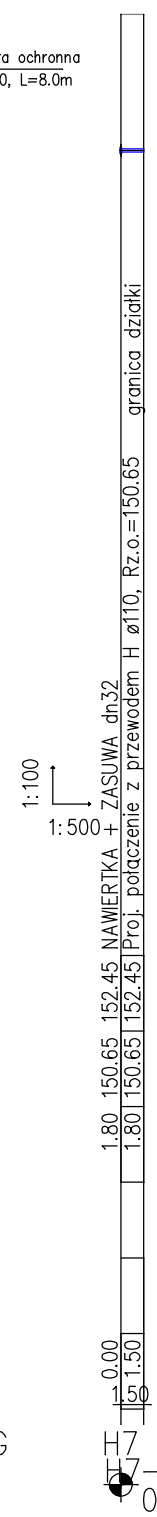
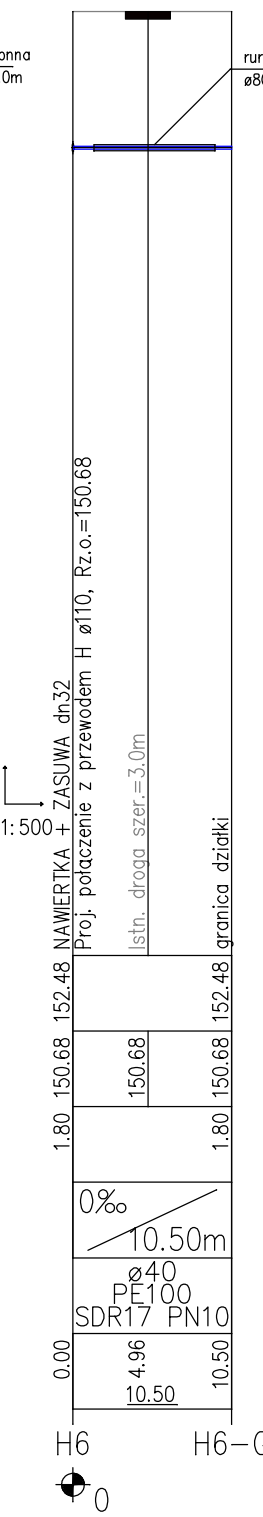
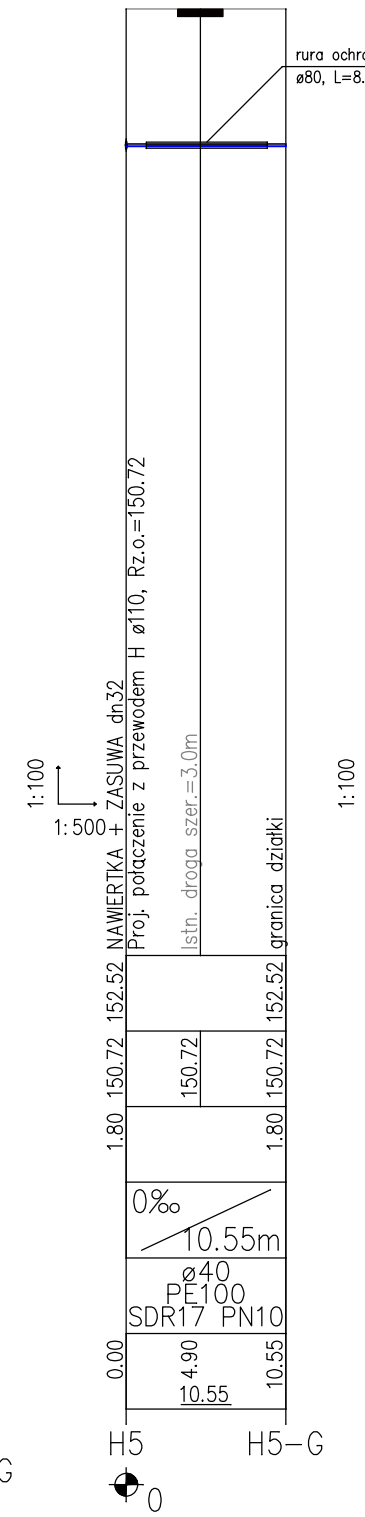
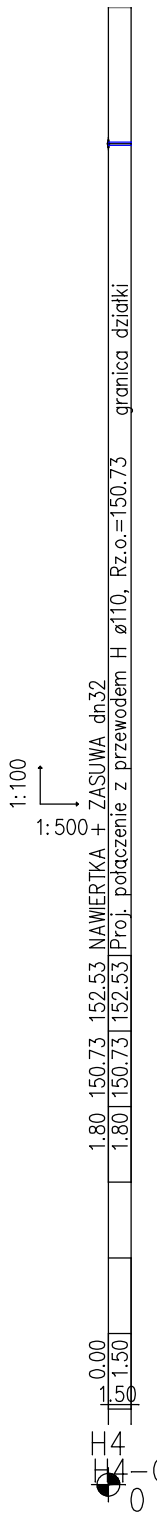
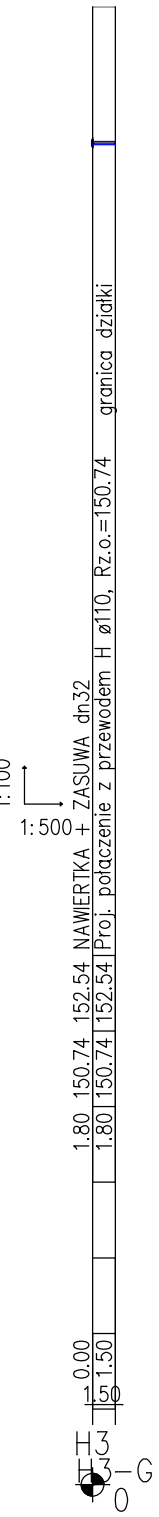
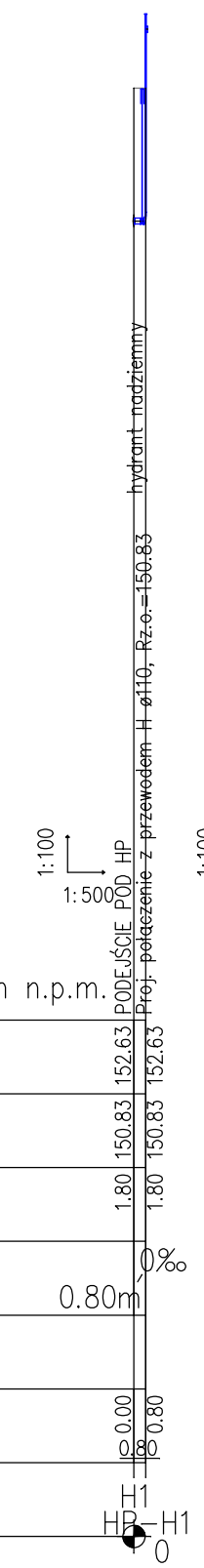


POZIOM PORÓWNAWCZY 140.00 m n.p.m.

RZĘDNA TERENU ISTN.	
RZĘDNA OSI RUROCIĄGU	
ZAGŁĘBIENIE OSI RUROCIĄGU	1.80 150.83 152.63
SPADKI, DŁUGOŚCI	0% 0.80m
ŚREDNICA, MATERIAŁ	ø40 PE100 SDR17 PN10
ODLEGŁOŚCI	0.00 0.80
HEKTOMETRY	H1 HP-H1



<p>JEDNOSTKA PROJEKTOWA: Usługi Projektowe i Nadzór Inwestorski Henryk Gedełk 97-300 Piotrków Tryb. ul. Skowackiego 9 tel. kom. +48 504 701 279, tel. (44) 647 39 70</p>	
<p>NAZWA PROJEKTU: SIEĆ WODOCIĄGOWA Z PRZYŁĄCZAMI DO POSESJI SPAŁA OSIEDLE PGR, GMINA INOWŁÓDŹ</p>	
<p>STADIUM / BRANŻA PROJEKT BUDOWLANY BRANŻA SANITARNA</p>	<p>INWESTOR GMINA INOWŁÓDŹ</p>
<p>TYTUŁ RYSUNKU: PROFIL PODŁUŻNY SIECI WODOC.</p>	
<p>PROJEKTANT: HENRYK GEDEK GP.IV.7342 (58)94</p>	<p>PODPIS:</p>
<p>SPRAWDZAJĄCY: MGR INŻ. MARIUSZ KOPANIA LOD/1202/POOS/09</p>	<p>PODPIS:</p>
<p>11.2012r.</p>	<p>SKALA: 1/100/1000 NR RYS.22</p>